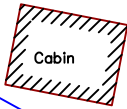
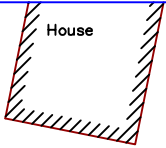


WILDCAT RIVER



R-18:44




Wetlands
Soil Science
Septic Systems
Shoreland Permits
Education

PETER COOPERDOCK, CSS, CWS
Director

Fernstone Associates
for the
Natural Resources

P.O. Box 97
TAMWORTH, NH 03886
peter@fernstoneassociates.com
603-323-7507



TAX MAP R-18
LOT 45

Existing Leachfield

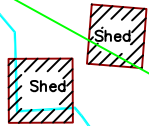
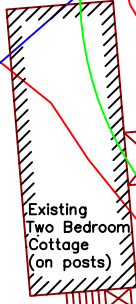
R-18:30

TBM
Mag Nail in
20" White Ash
Elev. = 1170.00

TBM
Mag Nail in
6" White Birch
Elev. = 1168.26

FRANCES AVENUE

HILL STREET



Walkway

Lamp

Gravel Driveway

100' River
Setback

Building
Setback

TBM
Mag Nail in
16" Sugar Maple
Elev. = 1138.59

Limits of
Poorly Drained
Jurisdictional
Wetland
(typical)

Drainage
Ditch

Property Line
(approximate)

Barbed Wire
in Stump

EXISTING CONDITIONS PLAN
for
JOHN TERRY
32 FRANCES AVENUE
JACKSON, NH
Scale: 1" = 30'

R-18:64

R-18:48